

General Directions - **Camp Grimes** (Mecklenburg Scout Reservation) - 383 Vein Mountain Rd - Nebo, North Carolina 28761 ...

From Huntersville / Charlotte

Take I-77 North to I-40 at Statesville. I-40 to 64 South at Morganton. Take 64 South to Hwy 226. Turn right on 226, approximately 2 miles to Vein Mountain Road. Turn Left to Campground.

OR

Take NC-73 West to NC-27. Turn Right. Take nc-27 to US-321 North to I-40 West. Take I-40 to 64 South at Morganton. Take 64 South to Hwy 226. Turn right on 226, approximately 2 miles to Vein Mountain Road. Turn Left to Campground.

OR

Take I-77 North to I-40 at Statesville. I-40 to 226 South at Marion. Approximately 10 miles to Vein Mountain Road. (Right to Campground)




OR

Take I-85 through Gastonia to US 74 West exit, just past Gastonia. Follow 18 miles-past Shelby. Turn right on US 226, follow 31.1 miles to Vein Mountain Road. Turn left, go .3 miles to the camp entrance on the left.

[\[Click-Here\]- Google Maps -> Camp Grimes - Nebo NC](#)

[\[Click-Here\] - MyCampGrimes.org website](#)

[\[Click-Here\] - Closest Hospital](#) / [Directions-to-Hospital \[Click-Here\]](#)

| | | | |
|---|--|--|------------------------------------|
| Nebo, NC | | Updated: 12:50 AM | |
|  | Mostly Cloudy |  | 68 °F |
| | Humidity: 91% Visibility: 10 miles Wind: Calm | | Click for Forecast |
|  | Sunrise: 06:53 AM Sunset: 08:05 PM Moon Rise: 09:45 AM Moon Set: 10:04 PM | | |

