




DIRECTIONS - Raven Knob Scout Reservation - 266 Raven Knob Road - Mt. Airy, NC 27030 ...

- I-77 NORTH towards Statesville
- Exit #100 - Hwy 89 to GALAX / MT AIRY
- Turn LEFT at bottom of ramp (Hwy 89 West towards Galax) (travel approx 3.5 miles)
- Turn LEFT on to Ladonia Church Rd (travel approx 2.4 miles)
- Road will end in a T-Intersection with Blevins Store Road
- Turn LEFT on to Blevins Store Road (travel approx 0.1 mile)
- Turn RIGHT on to Raven Knob Rd (steep hill)
- Road will take you right through in the front gate

[\[Click-Here\] - Google Maps -> Camp Raven Knob - Mt. Airy NC](#)

[\[Click-Here\] - Raven Knob website](#)

[\[Click-Here\] - Closest Hospital](#) / [Directions-to-Hospital \[Click-Here\]](#)

Mount Airy, NC		Updated: 04:45 AM	
 WEATHER UNDERGROUND	Scattered Clouds		61 °F
	Humidity: 83% Visibility: 10 miles Wind: Calm		
	Sunrise: 06:06 AM		
	Sunset: 08:44 PM		
	Moon Rise: 10:03 AM		
	Moon Set: 11:45 PM		

